











-  Gordon Cosens Forest
-  OLL Sites
-  Pre OLL Protected Areas
-  Rivers
-  Lakes
- diversity of points
-  0
-  1
-  2
-  3
-  4

Map 3.2.2: Diversity of NRVIS Points- focalvariety (including aquatic feeding areas)

0 10 20 30 40 50 Kilometers